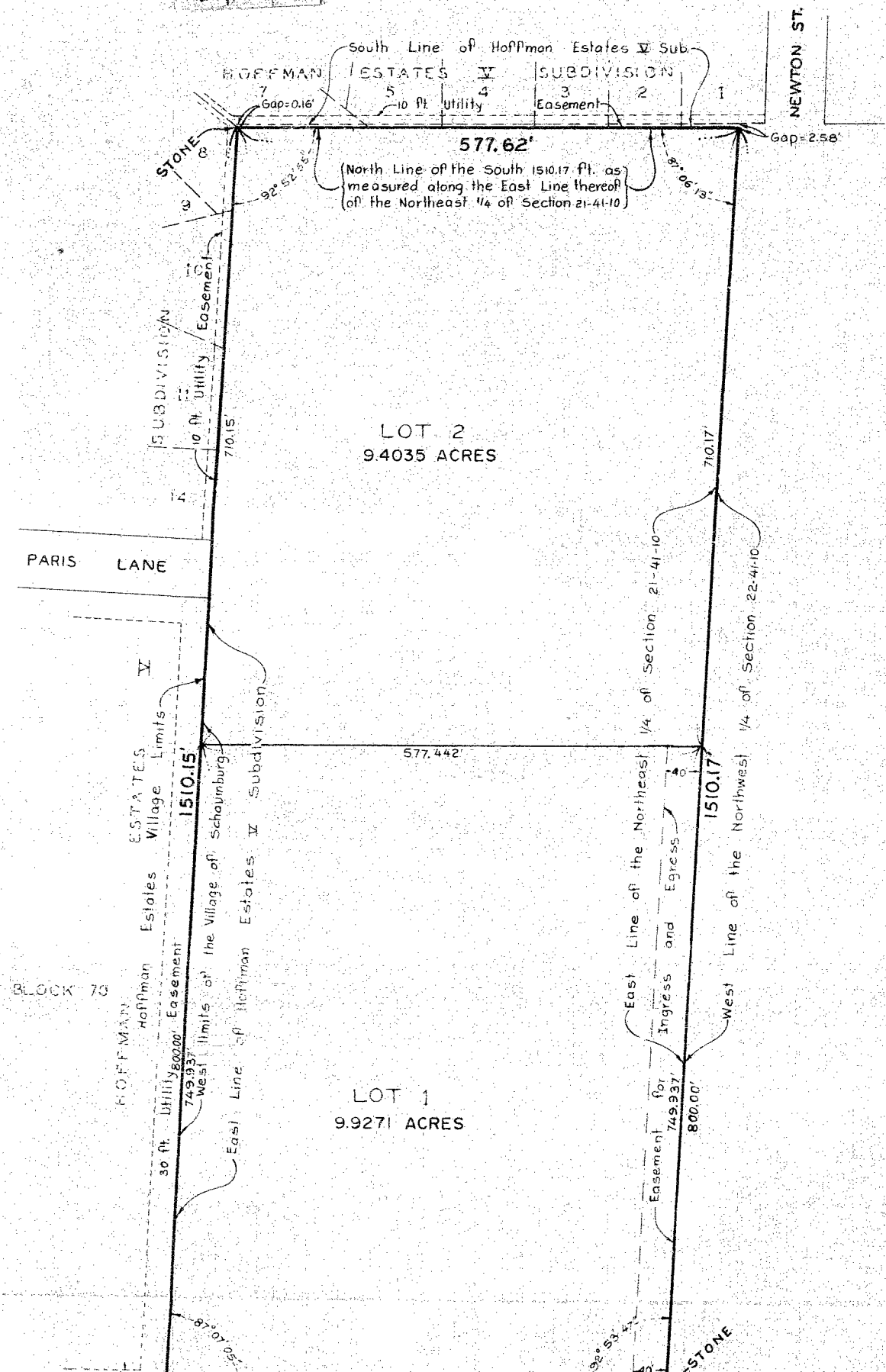


# SCHAUMBURG POST OFFICE SUBDIVISION

OF PART OF THE NORTHEAST 1/4 OF SECTION 21, TOWNSHIP 41 NORTH,  
RANGE 10 EAST OF THE THIRD PRINCIPAL MERIDIAN, IN COOK COUNTY, ILLINOIS

FILED SEPT 18, 1975 AS LR 2829998



STATE OF ILLINOIS )  
COUNTY OF COOK ) SS

NATIONAL SURVEY SERVICE, INC., A CORPORATION OF THE STATE  
OF ILLINOIS HEREBY CERTIFIES THAT A SURVEY HAS BEEN MADE AT AND UNDER  
ITS DIRECTION BY AN ILLINOIS REGISTERED LAND SURVEYOR OF THE PROPERTY  
DESCRIBED AS FOLLOWS:

THE EAST 577.62 FEET OF THE SOUTH 1510.17 FEET (AS MEASURED ALONG THE SOUTH LINE AND  
THE EAST LINE RESPECTIVELY) OF THE NORTHEAST 1/4 OF SECTION 21, TOWNSHIP 41 NORTH,  
RANGE 10 EAST OF THE THIRD PRINCIPAL MERIDIAN (EXCEPTING THEREFROM ANY PART THEREOF  
FALLING WITHIN HOFFMAN ESTATES "V", BEING A SUBDIVISION OF PART OF THE WEST 1/2 OF THE  
NORTHEAST 1/4 OF SECTION 22 AND THE EAST 1/2 OF THE NORTHEAST 1/4 OF SECTION 21, TOWNSHIP  
AND RANGE AFORESAID, IN COOK COUNTY, ILLINOIS.

CHICAGO, ILLINOIS January 30<sup>th</sup> A. D. 1975  
NATIONAL SURVEY SERVICE, INC.

By Michael J. Rainaldi  
PRESIDENT

ATTEST: [Signature]  
ASSISTANT SECRETARY

STATE OF ILLINOIS )  
COUNTY OF COOK ) SS

I, CHRISTIAN H. FREEMKE, AN ILLINOIS REGISTERED LAND  
SURVEYOR DO HEREBY CERTIFY THAT I HAVE SURVEYED THE PROPERTY  
DESCRIBED IN THE CAPTION ABOVE FOR THE PURPOSE OF SUBDIVIDING THE  
SAME AND THAT THE PLAT HEREON DRAWN IS A CORRECT REPRESENTATION  
THEREOF.

DIMENSIONS ARE SHOWN IN FEET AND DECIMAL PARTS THEREOF  
AND ARE CORRECTED TO A TEMPERATURE OF 62° FAHRENHEIT

PART OF THIS PROPERTY COVERED BY THIS PLAT OF SUBDIVISION  
IS SITUATED WITHIN 500 FEET OF ANY SURFACE DRAIN OR WATERCOURSE  
SERVING A TRIBUTARY AREA OF 640 ACRES OR MORE.

CHICAGO, ILLINOIS Jan 30, A.D. 1975

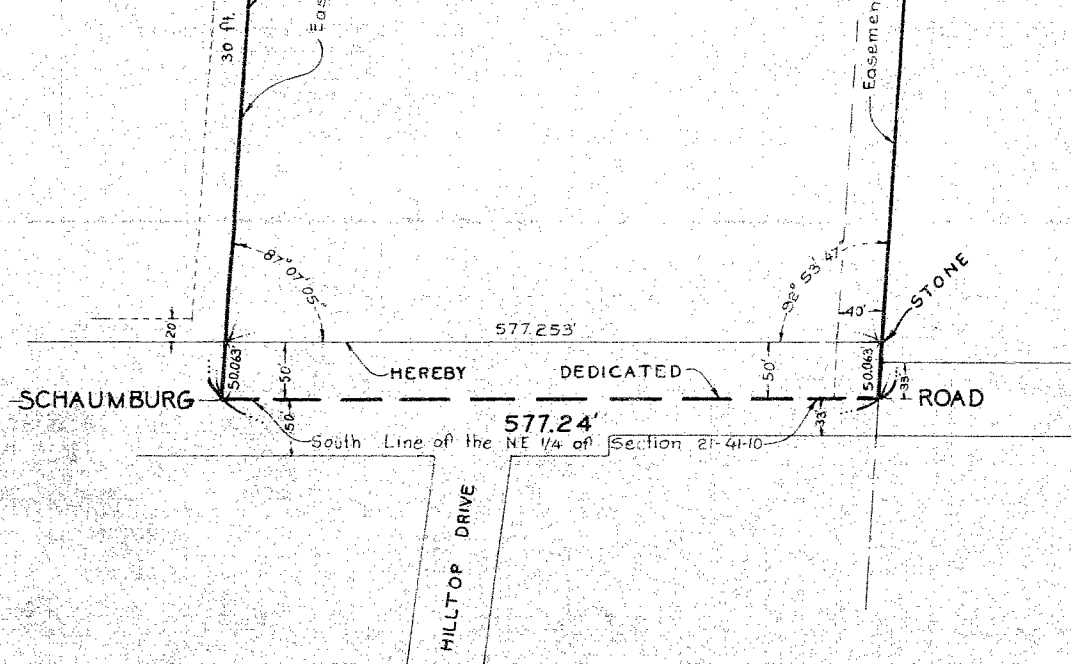
By Christian H. Freemke  
ILLINOIS REGISTERED LAND SURVEYOR NO. 1607

APPROVED BY THE VILLAGE BOARD AT A MEETING HELD

Feb. 25, 1975

PRESIDENT

VILLAGE CLERK



APPROVED BY THE VILLAGE BOARD AT A MEETING HELD  
Feb 25, 1975

Robert C. Peterson  
PRESIDENT  
Robert Peterson  
VILLAGE CLERK

STATE OF ILLINOIS )  
COUNTY OF WILL ) SS

I FIND NO DEFERRED INSTALLMENTS OF OUTSTANDING SPECIAL  
ASSESSMENT DUE AGAINST THE PROPERTY INCLUDED IN THE PLAT HEREON DRAWN.

25  
A.D. 1975  
Robert Peterson  
VILLAGE COLLECTOR

VILLAGE OF SCHAUMBURG A MUNICIPAL CORPORATION, HEREBY CERTIFIES THAT IT  
IS THE OWNER OF THE PROPERTY HEREON DESCRIBED AND THAT IT HAS CAUSED  
THE SAID PROPERTY TO BE SURVEYED AND DEDICATED AS SHOWN ON THE PLAT  
HEREON DRAWN.

Robert C. Peterson  
PRESIDENT  
Robert Peterson  
VILLAGE CLERK

UNDER THE AUTHORITY PROVIDED BY THE ILLINOIS REVISED STATUTES, ENACTED BY  
THE STATE LEGISLATURE OF THE STATE OF ILLINOIS AND ORDINANCE ADOPTED BY THE VILLAGE  
BOARD OF THE VILLAGE OF SCHAUMBURG, ILLINOIS, THIS PLAT WAS GIVEN APPROVAL BY THE  
VILLAGE OF SCHAUMBURG AND MUST BE RECORDED WITHIN SIX MONTHS OF THE DATE OF  
APPROVAL BY THE VILLAGE BOARD OTHERWISE IT IS NULL AND VOID.

APPROVED BY THE PLAN COMMISSION AT A MEETING HELD 1075

CHAIRMAN

SECRETARY

STATE OF ILLINOIS )  
COUNTY OF COOK ) SS

I, Margaret Mifford, A NOTARY PUBLIC IN AND FOR  
SAID COUNTY IN THE STATE AFORESAID DO HEREBY CERTIFY THAT  
Robert C. Peterson PRESIDENT AND Robert Peterson VILLAGE CLERK  
AND Robert Peterson VILLAGE CLERK OF SAID CORPORATION WHO ARE  
PERSONALLY KNOWN TO ME TO BE THE SAME PERSONS WHOSE NAMES ARE SUB-  
SCRIBED TO THE FOREGOING INSTRUMENT AS SUCH PRESIDENT AND CLERK  
RESPECTIVELY APPEARED BEFORE ME THIS DAY IN PERSON AND ACKNOWLEDGED  
THAT THEY SIGNED AND DELIVERED THE SAID INSTRUMENT AS THEIR OWN FREE  
AND VOLUNTARY ACT AND AS THE FREE AND VOLUNTARY ACT OF SAID CORPORATION  
FOR THE USES AND PURPOSES THEREIN SET FORTH, AND THE SAID Robert Peterson  
DID ALSO THEN AND THERE ACKNOWLEDGE THAT AS CUSTODIAN OF THE CORPORATE  
SEAL OF SAID CORPORATION, DID AFFIX THE SAID CORPORATE SEAL OF SAID  
CORPORATION TO SAID INSTRUMENT AS HEROWN FREE AND VOLUNTARY ACT AND  
AS THE FREE AND VOLUNTARY ACT AND DEED OF SAID CORPORATION FOR THE  
USES AND PURPOSES THEREIN SET FORTH.

GIVEN UNDER MY HAND AND NOTARIAL SEAL THIS 25 DAY OF  
February A.D. 1975

Margaret Mifford  
NOTARY PUBLIC

VILLAGE OF SCHAUMBURG  
101 SCHAUMBURG COURT  
SCHAUMBURG, ILLINOIS 60172

Stanley T. Kuzew Jr.  
5-7-75

I HEREBY CERTIFY THIS  
TO BE A TRUE AND  
EXACT COPY OF THE  
ORIGINAL

SIGNED Stanley T. Kuzew Jr.  
TITLE Village Attorney  
DATE 9-18-75

THIS INSTRUMENT WAS PREPARED BY:

NATIONAL SURVEY SERVICE INC.  
1111 WEST 10TH STREET  
CHICAGO, ILLINOIS 60605



STATE OF ILLINOIS )  
COUNTY OF COOK ) SS

4811

LR 28 29 998

SEP 18 1975

I, SANDY CARSELLO, Clerk of the Village of Schaumburg, Cook County, Illinois, DO HEREBY CERTIFY that the attached and foregoing is a true and correct copy of a Resolution entitled: "RESOLUTION APPROVING SUBDIVISION OF REAL PROPERTY"

passed and approved by the President and Board of Trustees of the Village of Schaumburg, Illinois, at a meeting of said Village Board held on the 13th of May, 1975.

I DO FURTHER CERTIFY that the original of which the attached and foregoing is a true and correct copy is entrusted to my care for safekeeping and is now on file in my office, and that I am the Keeper of the records, ordinances, entries, resolutions, papers, books and the corporate seal of the Village of Schaumburg, Illinois.

I DO FURTHER CERTIFY that the vote upon the passage of said resolution was taken by Ayes and Nays and so entered upon the legislative records of the Village Board of said Village of Schaumburg and that said resolution received the necessary two thirds (2/3) majority of the corporate authorities' vote for its adoption.

WITNESS: my hand and the corporate seal of the Village of Schaumburg, Illinois, this 20th day of May, 1975.

*Sandy Carcello*  
Sandy Carcello, Village Clerk  
Village of Schaumburg

POST OFF

THE NORTHEAST 1/4 OF SECTION 21,  
OF THE THIRD PRINCIPAL MERIDIAN, IN COOK

FILED SEPT 18, 1

NEWTON ST.

Gap = 2.56'

1510.17'

Northwest 1/4 of Section 22-41-10

4F2

RESOLUTION APPROVING SUBDIVISION OF REAL PROPERTY

WHEREAS, The Village of Schaumburg, an Illinois Municipal Corporation, is the owner of real property described as follows:

The East 577.62 feet of the South 1510.17 feet (as measured along the South line and the East line respectively) of the Northeast Quarter (1/4) of Section 21, Township 41 North, Range 10, East of the Third Principal Meridian, (excepting therefrom any part thereof falling within Hoffman Estates "V", being a Subdivision of part of the West Half (1/2) of the Northwest Quarter (1/4) of Section 22, and the East Half (1/2) of the Northeast Quarter (1/4) of Section 21, Township 41 North, Range 10, East of the Third Principal Meridian),

by deed dated December 15, 1974 and recorded on December 31, 1974 as Document No. 2789480.

WHEREAS, the United States Postal Service is in contemplation of establishing and organizing the Schaumburg Post Office.

WHEREAS, the Village of Schaumburg desires to subdivide the aforesaid property according to authority provided by Illinois Revised Statutes and pursuant to a motion of the Board of Trustees of the Village of Schaumburg, approved February 25, 1975.

NOW, THEREFORE, BE IT RESOLVED BY THE BOARD OF TRUSTEES OF THE VILLAGE OF SCHAUMBURG:

SECTION ONE: The plat of subdivision of the Village of Schaumburg be and be hereby approved and known as "Schaumburg Post Office Subdivision".

SECTION TWO: The Village President and the Village Clerk be, and hereby have authority to execute and attest said plat of subdivision, described as follows:

Lot One (1) of the Schaumburg Post Office Subdivision, which is part of the Northeast Quarter (1/4) of Section 21, Township 41 North, Range 10 East of the Third Principal Meridian in Cook County, Illinois.

SECTION THREE: The Village Clerk is hereby directed to record said plat within six (6) months of the date of approval.

SECTION FOUR: This Resolution shall be in full force and effect from and after its passage and approval in the manner provided by law.

ATTEST: Trustees Hornstrom, Larson, Aigner, LeBeau, Olsen, Rogers

NAY: None

PASSED & APPROVED this 13th day of May, 1975.

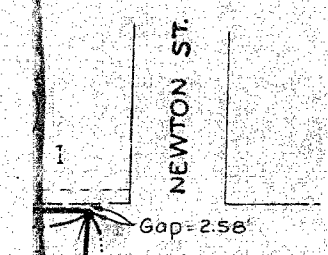
ATTEST: *Sandy Carrels*  
Village Clerk

*Ray Knull*  
Village President

POST OFFICE

THE NORTHEAST 1/4 OF SECTION 21, TOWNSHIP 41 NORTH, RANGE 10 EAST OF THE THIRD PRINCIPAL MERIDIAN, IN COOK COUNTY, ILLINOIS

FILED SEPT 18, 1975 AS



STATE OF ILLINOIS  
COUNTY OF COOK  
NA  
OF ILLINOIS  
ITS DIRECTION  
DESCRIBED AS

THE EAST 577.62  
THE EAST LINE  
RANGE 10 EAST  
FALLING WITHIN  
NORTHWEST 1/4 OF  
AND RANGE AFORE

ATTEST: *Sandy Carrels*  
ASSISTANT

STATE OF ILLINOIS  
COUNTY OF COOK  
I,  
SURVEYOR DO  
DESCRIBED IN  
SAME AND THA  
THEREOF.

DIM  
AND ARE CORRE